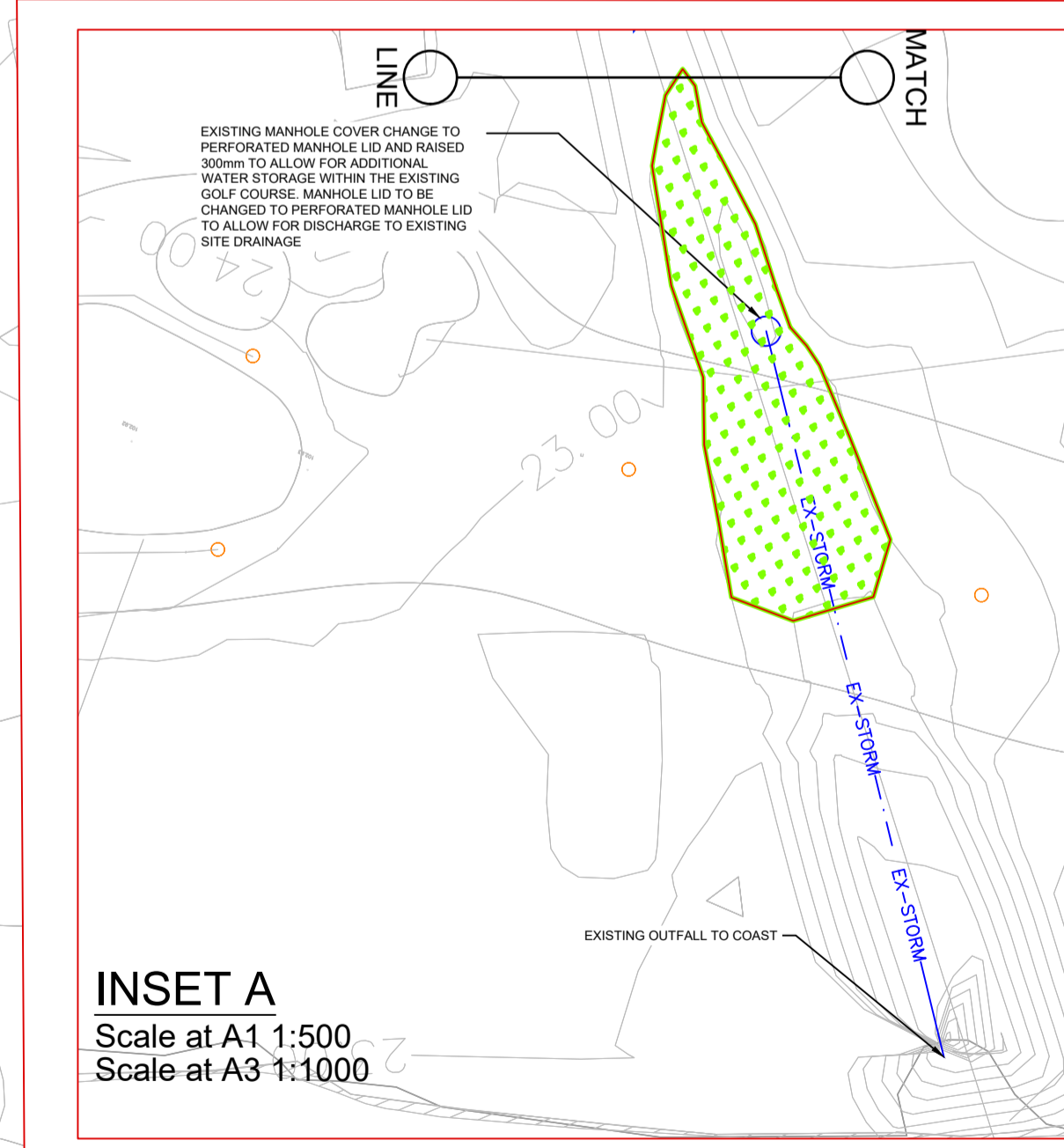
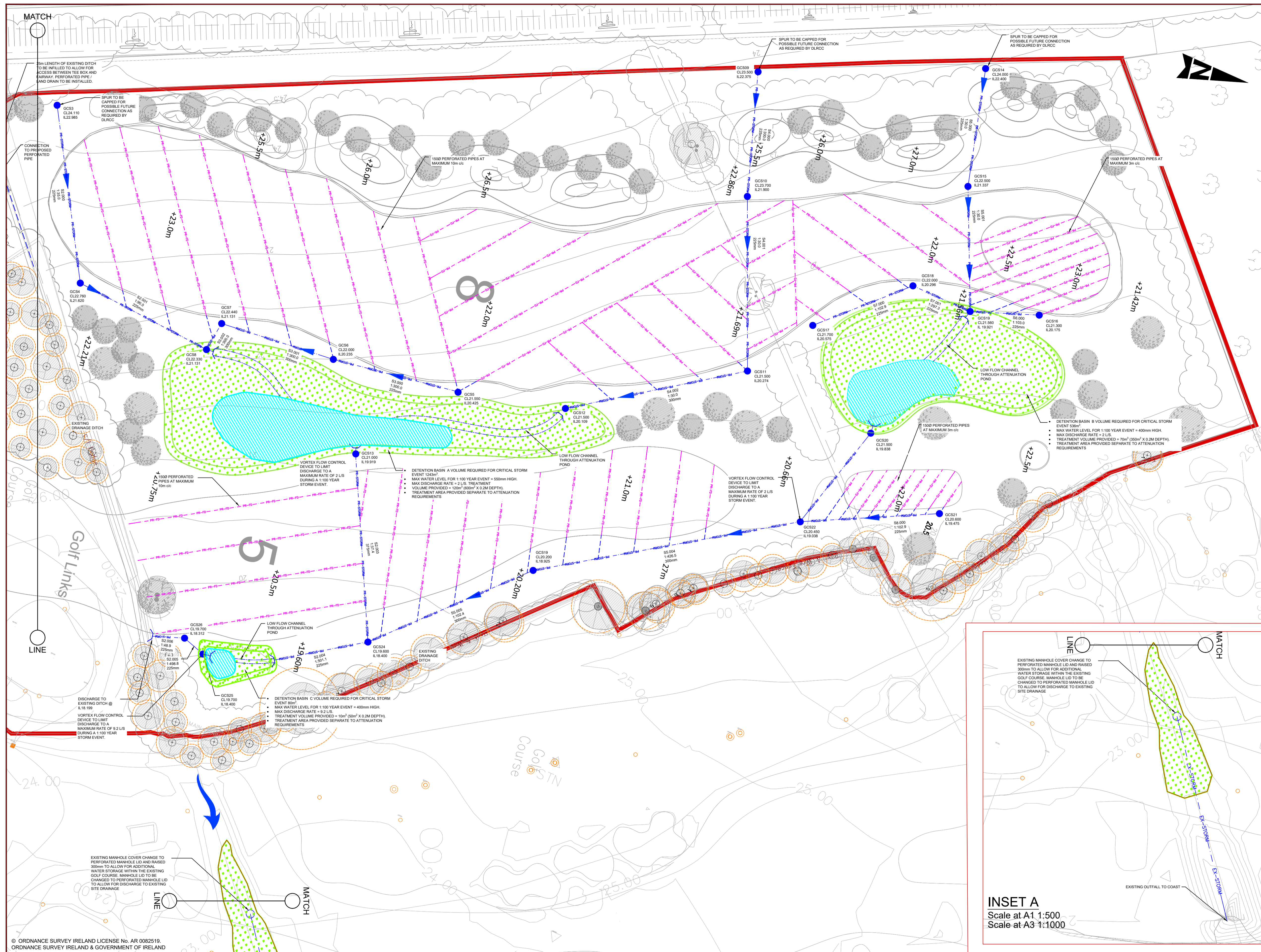


100
0 10
A1

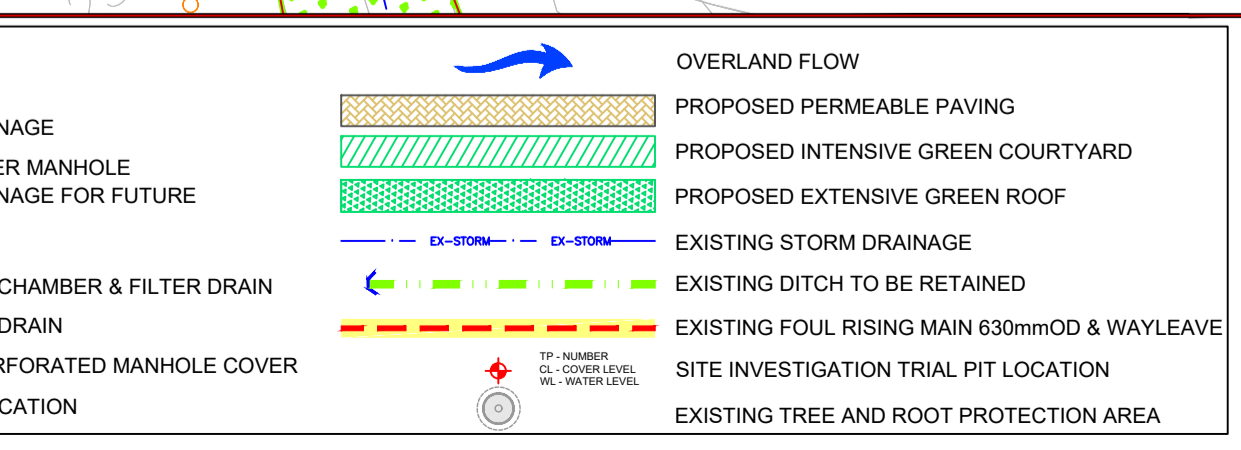
DO NOT SCALE



File: 5154251_LWC_DR_0501_0507.dwg
Date: Oct 31, 2019 - 2:03pm
Plotted by: patrick.sheridan

© ORDNANCE SURVEY IRELAND LICENSE No. AR 0082518
 ORDNANCE SURVEY IRELAND & GOVERNMENT OF IRELAND

LEGEND	
	SITE BOUNDARY
	PROPOSED STORM DRAINAGE
	PROPOSED STORM WATER MANHOLE
	PROPOSED STORM DRAINAGE FOR FUTURE DEVELOPMENT
	PROPOSED ROAD GULLY
	PROPOSED INSPECTION CHAMBER & FILTER DRAIN
	PROPOSED COLLECTOR DRAIN
	PROPOSED SWALE & PERFORATED MANHOLE COVER
	PROPOSED TREE PIT LOCATION
	OVERLAND FLOW
	PROPOSED PERMEABLE PAVING
	PROPOSED INTENSIVE GREEN COURTYARD
	PROPOSED EXTENSIVE GREEN ROOF
	EXISTING STORM DRAINAGE
	EXISTING DITCH TO BE RETAINED
	EXISTING FOUL RISING MAIN 630mmOD & WAYLEAVE
	SITE INVESTIGATION TRIAL PIT LOCATION
	EXISTING TREE AND ROOT PROTECTION AREA



Rev	Description	By	Date	Chk'd	Auth
A	FOR PLANNING	PS	18.10.19	AC	GH
A	FINAL CLIENT APPROVAL	PS	09.10.19	AC	GH
-	SUDS AUDIT REVIEW	PS	28.05.19	GH	KB

ATKINS
 Member of the SNC-Lavalin Group

Atkins House, 150-155 Airside Business Park, Swords, Co. Dublin
 Tel (+353) 01 810 8000 Fax (+353) 01 810 8001

Unit 2B, 2200 Cork Airport Business Park, Cork
 Tel (+353) 021 429 0300 Fax (+353) 021 429 0360

2nd Floor Technology House Parkmore Technology Park, Galway
 Tel (+353) 091 786 050 Fax (+353) 091 779 830

Client	AEVAL		
Project	WOODBROOK PHASE 1		

Purpose	PLANNING		
Title	PROPOSED STORM WATER LAYOUT SHEET 7 of 7		
Original Scale	1:500 at A1	Design/Drawn	PS
1:1000 at A3	Date	17.04.18	Checked
Status	P	17.04.18	GH
Drawing Number	5154251 / EWE / DR / 0507		Authorised
Rev	A		JN